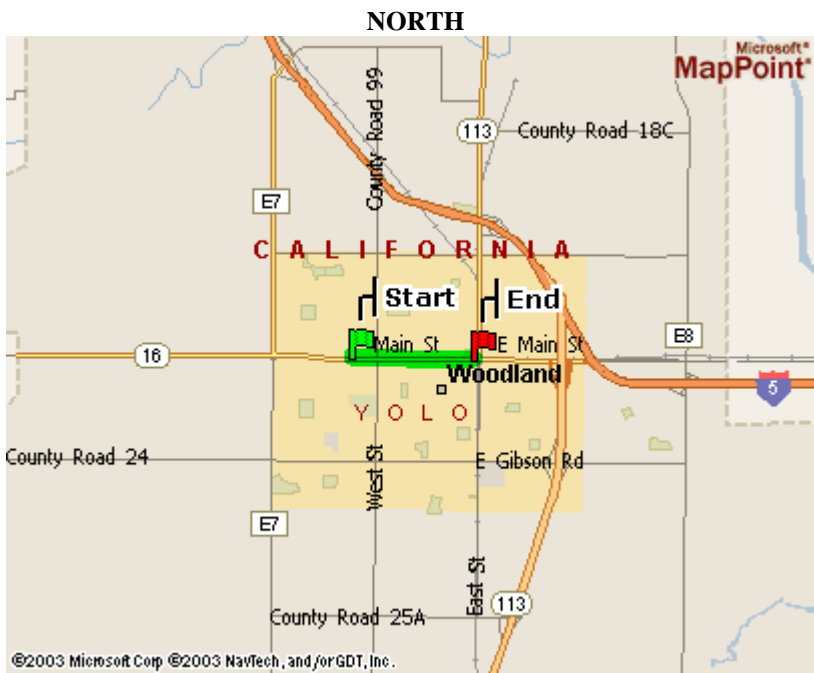


Woodland Holiday Parade Parade Route and Instructions



General Directions

E
A
S
T

Provides an overview for reaching Woodland and the Parade route from major highways.



Staging Area

E
A
S
T

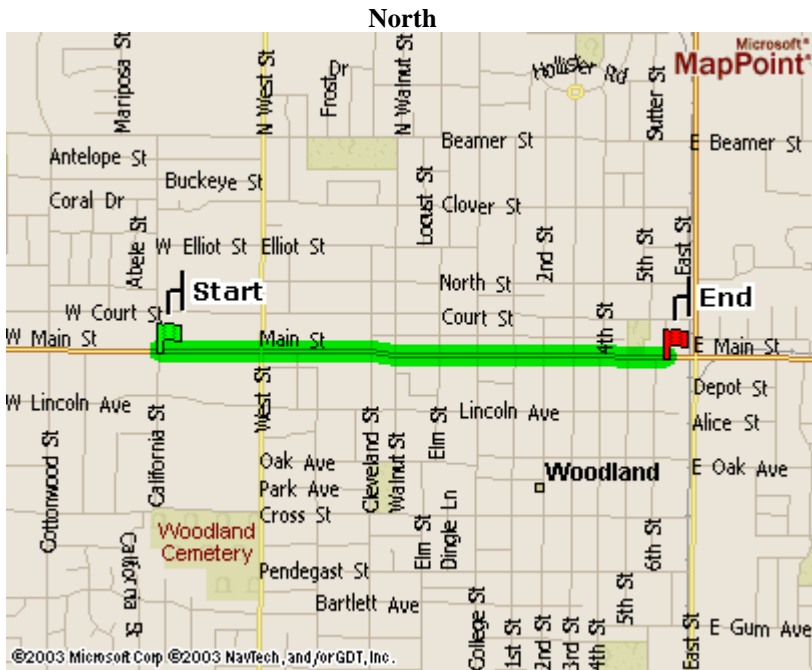
- This is the designated staging area for all entries in the parade. It runs from Cottonwood St. to California St. and covers all four lanes of the street.
- When entering or leaving this area please drive carefully and be alert as there are many children in this area. For safety purposes Police Officers will be monitoring this area and will strictly enforce traffic laws.
- Upon arrival please check in with Parade Marshals.
- **Important** - We ask that you not park in the far two lanes on the west side parking lot of the Corkwood Lounge, which is located from main street to their building. Their restaurant is open and their patrons need space to park. The remainder of the parking lot is available for use. Thank you for this consideration.
- Horse Entries-parking is available in the 120 West Main St. lot.

| | | |
|---------|---------|--|
| Div. #3 | Div. #1 | Main Street assembly by Division |
| Div. #3 | Div. #1 | |
| Div. #4 | Div. #2 | |
| Div. #4 | Div. #2 | |

➔ Heading East

See Reverse Side

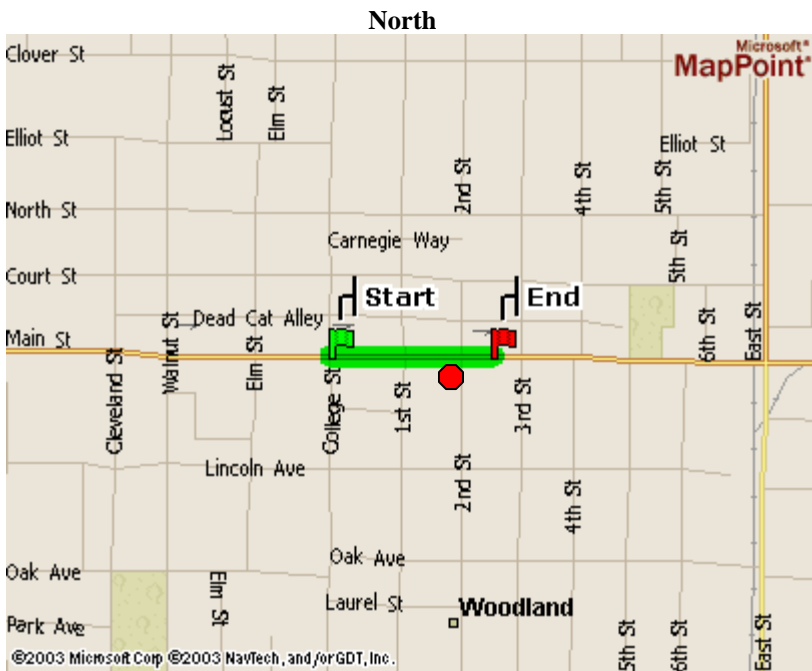
Parade Route Information



Parade Route

Provides an overview of the full parade route.

E
A
S
T



Competition Area

Provides an overview of competition area.

- The first one hundred foot section starting at College street is the silent area which allows entries such as bands and drill teams to prepare prior to stepping off to competition.
- The competition area runs from the end of the silent area for 450 feet and is the full width of the city street. It passes the **judging trailer located on the right side of the street at the intersection of Main St. and Second St.**
- All areas are marked with signage located on the right side of the street as well as line marks across the street at the beginning and ending of the competition area.

E
A
S
T